New York City Coronavirus Map and Case Count

Updated January 27, 2021, 8:19 A.M. E.T.

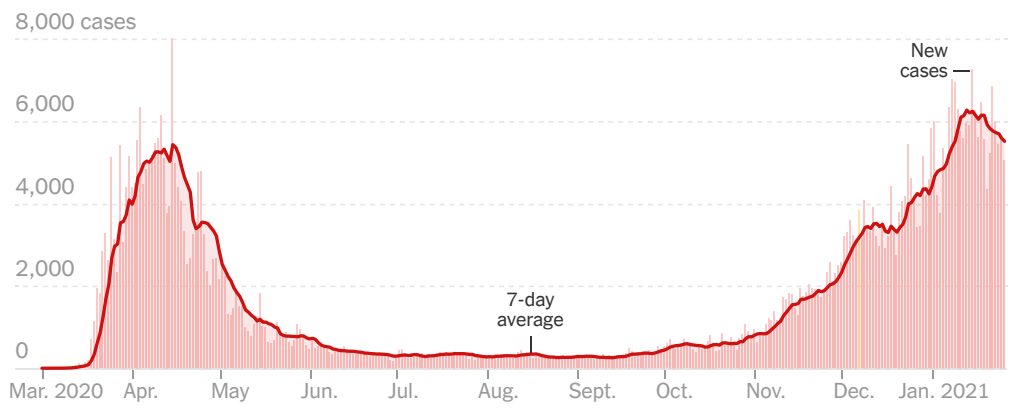

	TOTAL REPORTED	ON JAN. 26	14-DAY CHANGE
Cases	580,389	5,057	–10%
Deaths	26,720	72	+44%

Day with reporting anomaly. Case counts come from both state and city sources and may not match the city's figures; 14-day change trends use 7-day averages.

Jump to: Map By ZIP code New cases Tips

At least 72 new coronavirus deaths and 5,057 new cases were reported in New York City on Jan. 26. Over the past week, there has been an average of 5,506 cases per day, a decrease of 10 percent from the average two weeks earlier.

Cases in New York City

Hot spots | Total cases | Cases per capita | Deaths per capita

Share of population that has died

1 in 900 · 1 in 500 · 1 in 360 · 1 in 240 · 1 in 200 · No deaths reported

Double-click to zoom into the map.

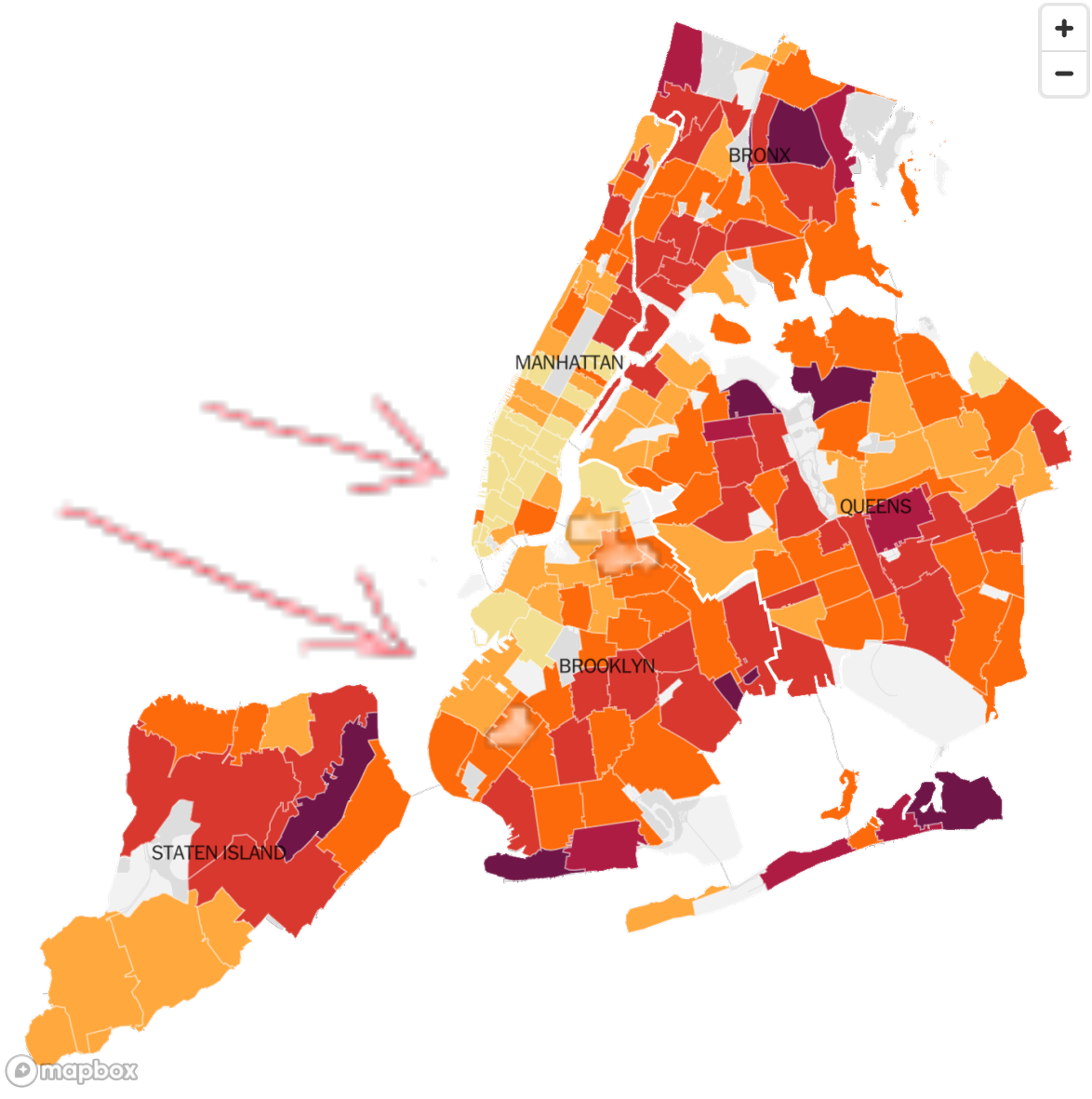

Source: New York City Department of Health and Mental Hygiene.

▶ About this data

As of Wednesday morning, there have been at least 580,389 cases and 26,720 deaths in New York City since the beginning of the pandemic, according to a New York Times database.

Cases by ZIP code

Cases | **Deaths** | Search ZIP code

	TOTAL DEATHS	▼PER 100,000	DAILY AVG. IN LAST 7 DAYS	PER 100,000
11239, Brooklyn East New York	104	838	0.3	2.30
11691, Queens Edgemere, Bayswater and Far Rockaway	393	607	0.3	0.44
11354, Queens Flushing and Murray Hill	336	605	1.3	2.32
11224, Brooklyn Sea Gate and Coney Island	255	573	0.9	1.93
10469, Bronx Allerton, Pelham Gardens and Baychester	387	541	0.9	1.20
11369, Queens East Elmhurst	194	532	0.3	0.78
10304, Staten Island Todt Hill, Fox Hills and Stapleton	217	511	0.7	1.68
11692, Queens Arverne	95	472	—	—
10471, Bronx Riverdale and Fieldston	99	466	0.6	2.69
11372, Queens Jackson Heights	287	459	0.4	0.69
11694, Queens Belle Harbor and Rockaway Park	90	442	0.1	0.70
11235, Brooklyn Brighton Beach, Manhattan Beach and Sheepshead Bay	351	441	1.9	2.33
10475, Bronx Co-op City	193	441	0.6	1.31
11432, Queens Jamaica Hills and Jamaica Estates	266	421	1.9	2.94
10035, Manhattan East Harlem	143	415	0.3	0.83
11368, Queens Corona	457	410	0.3	0.26
11004, Queens Glen Oaks and Floral Park	74	394	0.6	3.05
11423, Queens Hollis	119	371	0.1	0.45
10459, Bronx Longwood	175	362	0.1	0.30
10037, Manhattan Central Harlem	74	358	0.4	2.08
11379, Queens Middle Village	128	354	0.6	1.58
11203, Brooklyn Wingate and East Flatbush	258	352	0.4	0.58
10467, Bronx Norwood and Olinville	354	351	1.0	0.99
10463, Bronx Spuyten Duyvil, Marble Hill and Kingsbridge	245	344	0.7	1.00
11236, Brooklyn Canarsie	323	334	0.6	0.59
11230, Brooklyn Ocean Parkway and Midwood	296	332	1.7	1.92
10454, Bronx Mott Haven and Port Morris	126	330	0.6	1.49
11415, Queens Kew Gardens	63	328	—	—
11212, Brooklyn Brownsville	258	324	0.7	0.90
10451, Bronx Concourse	154	323	0.3	0.60
11373, Queens Elmhurst	299	322	0.9	0.92
11226, Brooklyn Flatbush	318	321	0.6	0.58
10472, Bronx Soundview and Unionport	218	321	0.6	0.84

	11428, Queens Queens Village	62	321	—	—
	10456, Bronx Claremont Village and Morrisania	299	320	0.1	0.15
	10044, Manhattan Roosevelt Island	37	316	—	—
	11434, Queens South Jamaica and Rochdale Village	213	315	0.4	0.63
	10468, Bronx Kingsbridge Heights	241	314	0.7	0.93
	10301, Staten Island New Brighton and St. George	123	310	0.6	1.44
	11102, Queens Astoria	101	310	0.4	1.31
	10032, Manhattan Washington Heights	190	309	0.9	1.39
	11375, Queens Forest Hills	216	306	0.9	1.21
	10306, Staten Island Richmond Town, Oakwood and Grant City	164	305	0.7	1.33
	10461, Bronx Morris Park and Pelham Bay	150	303	0.1	0.29
	10040, Manhattan Washington Heights	134	299	0.3	0.64
	10029, Manhattan East Harlem	235	298	0.9	1.09
	10314, Staten Island Mid-Island	269	296	0.9	0.94
	11208, Brooklyn East New York	282	295	1.1	1.20
	11429, Queens Queens Village	82	292	0.3	1.02
	11435, Queens Briarwood and Jamaica	168	291	0.4	0.74
	11433, Queens Jamaica	103	286	0.1	0.40
	11416, Queens Ozone Park	76	286	0.7	2.68
	10455, Bronx Melrose	119	282	0.3	0.68
	11214, Brooklyn Bath Beach and Bensonhurst	263	282	1.7	1.84
	11414, Queens Howard Beach	79	279	0.3	1.01
	11207, Brooklyn East New York	246	276	0.6	0.64
	10039, Manhattan Central Harlem	72	272	0.3	1.08
	10473, Bronx Soundview, Castle Hill and Clason Point	168	271	0.4	0.69
	11377, Queens Woodside	232	268	0.7	0.83
	10457, Bronx Mount Hope and East Tremont	200	268	0.4	0.57
	11421, Queens Woodhaven	113	268	0.1	0.34
	11357, Queens Whitestone	107	268	0.1	0.36
	11374, Queens Rego Park	112	266	0.7	1.70
	11225, Brooklyn Prospect Lefferts Gardens	151	262	0.1	0.25
	10462, Bronx Bronxdale and Parkchester	202	261	0.3	0.37
	11418, Queens Richmond Hill	99	260	0.3	0.75
	11210, Brooklyn Midwood and Flatbush	172	256	0.3	0.43
	10282, Manhattan Battery Park City	14	254	—	—
	10464, Bronx City Island	11	253	0.1	3.28
	10466, Bronx Wakefield, Edenwald and Eastchester	182	252	0.1	0.20
	11413, Queens Brookville and Laurelton	110	252	0.1	0.33
	11355, Queens Flushing	201	251	1.1	1.43
	11693, Queens Broad Channel and Rockaway Beach	31	250	—	—
	11213, Brooklyn Crown Heights	159	247	0.4	0.67
	10452, Bronx Highbridge	189	245	0.7	0.93
	11436, Queens South Jamaica	51	245	—	—
	10002, Manhattan Chinatown and Lower East Side	188	245	1.1	1.49
	11411, Queens Cambria Heights	50	244	—	—
	11362, Queens Douglaston and Little Neck	43	242	0.4	2.42
	10465, Bronx Throgs Neck and Country Club	104	242	0.6	1.33
	10460, Bronx East Tremond and West Farms	144	240	0.3	0.48
	11412, Queens St. Albans	94	239	0.1	0.36
	11419, Queens Richmond Hill and South Ozone Park	121	238	0.3	0.56
	10031, Manhattan Hamilton Heights	144	238	0.1	0.24
	11228, Brooklyn Dyker Heights	104	235	0.6	1.29
	10305, Staten Island Rosebank and Arrochar	100	235	0.4	1.01
	10303, Staten Island Mariner's Harbor	60	229	0.6	2.18
	10453, Bronx Morris Heights and University Heights	184	227	0.4	0.53
	11233, Brooklyn Bed-Stuy and Ocean Hill	163	226	0.1	0.20
	11361, Queens Bayside	63	225	0.1	0.51
	11420, Queens South Ozone Park	109	225	0.3	0.59
Boro Park	11219, Brooklyn Borough Park	209	225	0.1	0.15
	11218, Brooklyn Kensington and Windsor Terrace	170	224	0.6	0.75
	11234, Brooklyn Flatlands, Mill Basin and Bergen Beach	212	222	1.0	1.05
	11237, Brooklyn Bushwick	111	219	0.1	0.28
	11204, Brooklyn Bensonhurst and Borough Park	173	218	1.1	1.44
	10033, Manhattan Washington Heights	129	218	0.4	0.72
	11378, Queens Maspeth	75	217	—	—
	11370, Queens Astoria Heights and East Elmhurst	71	217	0.3	0.87
	11229, Brooklyn Sheepshead Bay	184	217	1.0	1.18
	11422, Queens Rosedale	73	216	0.1	0.42
	10030, Manhattan Central Harlem	63	215	—	—
	11356, Queens College Point	50	214	0.4	1.84
	10302, Staten Island Port Richmond	40	213	—	—
	10025, Manhattan Upper West Side	196	212	0.1	0.15
	11223, Brooklyn Gravesend	169	211	0.9	1.07
	11238, Brooklyn Clinton Hill and Prospect Heights	113	209	0.4	0.79
	10075, Manhattan Upper East Side	49	207	0.1	0.60
	11221, Brooklyn Bed-Stuy and Bushwick	169	207	1.0	1.22
Wmsbg	11206, Brooklyn East Williamsburg and Bed-Stuy	175	205	0.6	0.67
	11366, Queens Hillcrest and Fresh Meadows	28	203	—	—

11360, Queens Bay Terrace	38	201	0.3	1.51
11209, Brooklyn Fort Hamilton and Bay Ridge	135	201	0.3	0.43
11697, Queens Breezy Point	7	198	—	—
11220, Brooklyn Sunset Park	194	197	1.0	1.02
11426, Queens Bellerose	40	196	—	—
11365, Queens Pomonok and Fresh Meadows	86	195	0.7	1.62
10027, Manhattan Morningside Heights and Central Harlem	124	195	0.4	0.67
11103, Queens Astoria	71	194	0.4	1.17
11427, Queens Bellaire	45	194	0.3	1.23
11104, Queens Sunnyside	48	194	0.2	0.67
11217, Brooklyn Boerum Hill and Park Slope	91	192	0.1	0.30
10470, Bronx Woodlawn	27	191	0.1	1.01
11417, Queens Ozone Park	58	185	0.3	0.91
10474, Bronx Hunts Point	23	185	0.1	1.15
10310, Staten Island West Brighton	44	184	—	—
11367, Queens Kew Gardens Hills	75	178	0.1	0.34
10034, Manhattan Inwood	75	174	—	—
11106, Queens Ravenswood	67	173	0.1	0.37
10458, Bronx Fordham, Belmont and Bedford Park	145	173	1.0	1.19
10036, Manhattan Hell's Kitchen and Midtown	45	172	0.4	1.64
10021, Manhattan Upper East Side	73	165	0.1	0.32
11201, Brooklyn Brooklyn Heights, Downtown and Dumbo	100	164	0.1	0.23
11232, Brooklyn Sunset Park and Greenwood Heights	46	163	0.1	0.51
11216, Brooklyn Bed-Stuy and Crown Heights	87	157	0.3	0.51
11105, Queens Steinway	56	156	0.4	1.19
11211, Brooklyn Williamsburg	153	154	0.3	0.29
11358, Queens Murray Hill and Auburndale	54	152	0.1	0.40
10026, Manhattan Central Harlem	58	149	0.3	0.73
10308, Staten Island Great Kills	44	148	0.3	0.96
11385, Queens Ridgewood and Glendale	152	148	0.7	0.69
10038, Manhattan Financial District	32	145	0.1	0.65
10009, Manhattan East Village and Stuyvesant Town	81	138	0.4	0.73
10024, Manhattan Upper West Side	79	138	0.4	0.75
11205, Brooklyn Fort Greene and Clinton Hill	60	136	—	—
10312, Staten Island Arden Heights, Annadale and Eltingville	82	136	0.4	0.71
11101, Queens Long Island City	47	134	0.3	0.81
10309, Staten Island Rossville, Woodrow and Prince's Bay	43	130	0.1	0.43
10022, Manhattan Midtown and Sutton Place	38	125	—	—
10307, Staten Island Tottenville	19	125	—	—
10019, Manhattan Hell's Kitchen and Midtown	50	123	0.2	0.41
11364, Queens Oakland Gardens	42	122	—	—
11231, Brooklyn Red Hook and Carroll Gardens	41	111	0.1	0.39
10065, Manhattan Upper East Side	32	110	0.1	0.49
10001, Manhattan Chelsea	25	106	0.1	0.61
11222, Brooklyn Greenpoint	38	105	0.3	0.79
11363, Queens Douglaston and Little Neck	7	98	—	—
10023, Manhattan Upper West Side	58	96	—	—
10011, Manhattan Chelsea	47	95	—	—
10016, Manhattan Gramercy and Murray Hill	47	89	0.4	0.82
10014, Manhattan West Village	27	87	—	—
10017, Manhattan Turtle Bay	14	87	—	—
10010, Manhattan Flatiron and Gramercy	28	86	0.1	0.44
11215, Brooklyn Gowanus and Park Slope	55	79	0.3	0.41
10128, Manhattan Upper East Side	48	78	0.1	0.23
10013, Manhattan Tribeca and Chinatown	22	76	0.1	0.49
10028, Manhattan Upper East Side	37	75	0.1	0.29
10018, Manhattan Hudson Yards and Midtown	7	73	—	—
10003, Manhattan Greenwich Village and Flatiron	36	67	—	—
10004, Manhattan Financial District	2	55	0.1	3.91
10012, Manhattan Greenwich Village and Soho	12	50	0.1	0.60
10007, Manhattan Civic Center	4	48	—	—
10069, Manhattan Upper West Side	3	47	—	—
10006, Manhattan Financial District	1	29	—	—
10280, Manhattan Battery Park City	1	10	—	—
10005, Manhattan Financial District	—	—	—	—

wmsbg

Show less

▸ About this data

Many of the neighborhoods with the highest number of cases per capita were areas with the lowest median incomes and largest average household size. The biggest hot spots included communities in the South Bronx, north and southeast Queens, and much of Staten Island.

Not Hasid

Search for a neighborhood or ZIP code x

The outbreak is worse in areas with lower incomes …

… and more people living together.

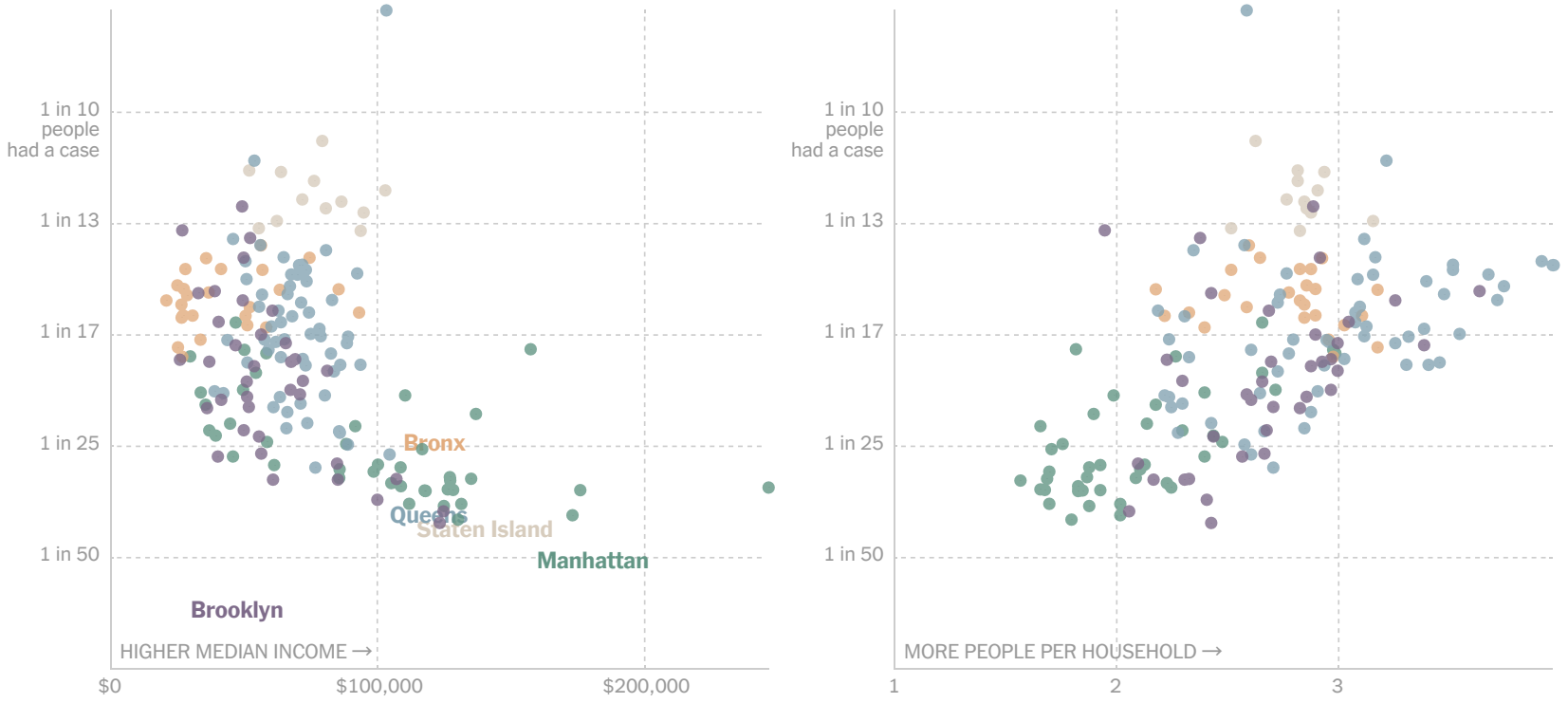

While age was a major factor in who died from Covid-19, neighborhoods with high concentrations of black and Latino people, as well as low-income residents, suffered the highest death rates. In August, the city released the results of 1.5 million antibody tests, which showed that in one ZIP code in Queens, more than 50 percent of people who had gotten tested were found to have antibodies, a strikingly high rate.

The city saw a steep decline in new cases from a peak in early April, but New York is still not close to being back to its former loud bustling self. The frontlines of the Covid-19 fight have moved from I.C.U.s to wards where patients face lengthy recoveries. And summer will be unlike any other in recent memory, as the pandemic has led to the cancellation of most summer programs for children and public pools will not be reopening.

Data for New York City includes confirmed cases and deaths from the state's Department of Health, which reports deaths by the location of each fatality. Data also includes individuals who did not have a confirmed test but were evaluated as probable coronavirus deaths by the city's Department of Health and Mental Hygiene.

The New York Times is engaged in a comprehensive effort to track details about every reported case in the United States, collecting information from federal, state and local officials around the clock. The numbers in this article are being updated several times a day based on the latest information our journalists are gathering from around the country.

Follow our coverage of the coronavirus pandemic here.

New reported cases by day

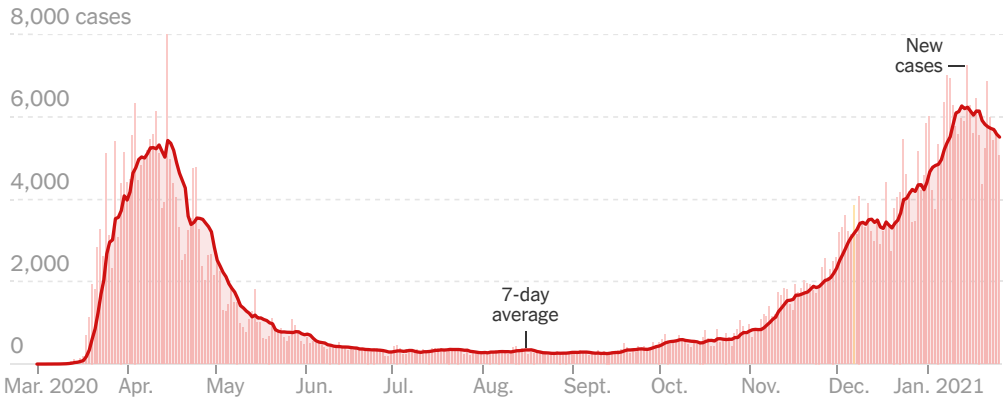

🟨 These are days with a reporting anomaly. Read more here.

Note: The seven-day average is the average of a day and the previous six days of data.

New reported deaths by day

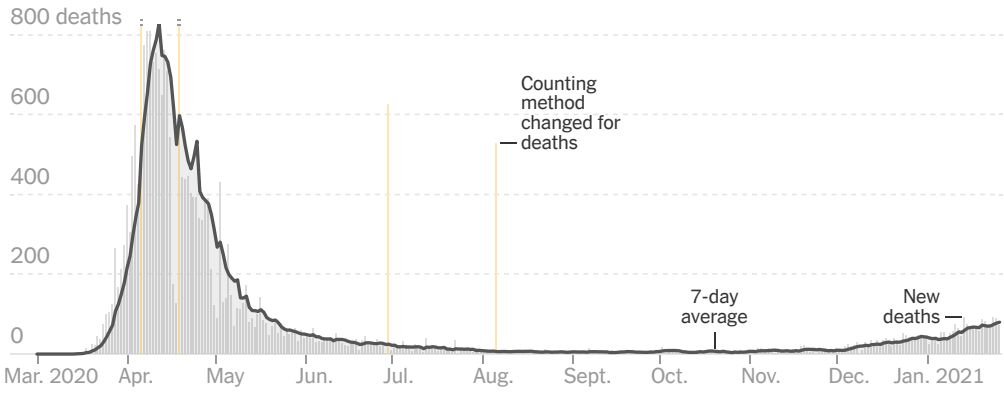

🟨 These are days with a reporting anomaly. Read more here.

Note: Scale for deaths chart is adjusted from cases chart to display trend.

The New York Times has found that official tallies in the United States and in more than a dozen other countries have undercounted deaths during the coronavirus outbreak because of limited testing availability.

About the data

In data for New York City, the Times relies on reports from both city and state health departments. The figures here may not match health department statistics. New York City typically releases new data each day. Weekend counts may be lower because fewer